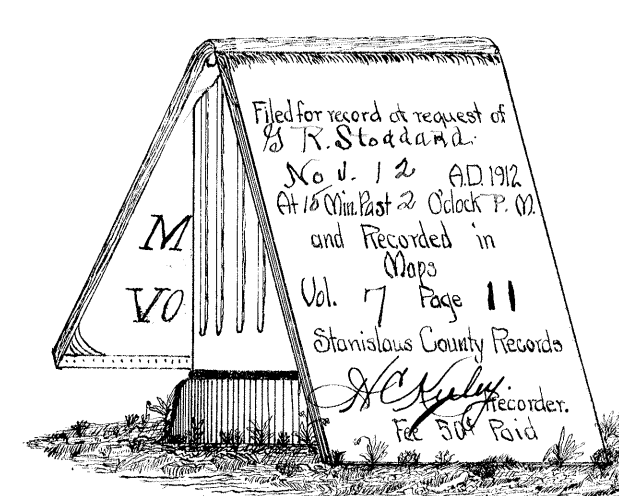


Map of  
**PANAMA HEIGHTS**


**ADDITION**  
 to the  
**CITY OF MODESTO**



*Legend*

- o 2x2 posts at lot corners.
- ⊙ 4x4 P.W. posts, found corners of original survey.
- Cement Monument at S.E. corner of N.E. 1/4 of N.E. 1/4 Section 29 T.3.S. R.9.E.

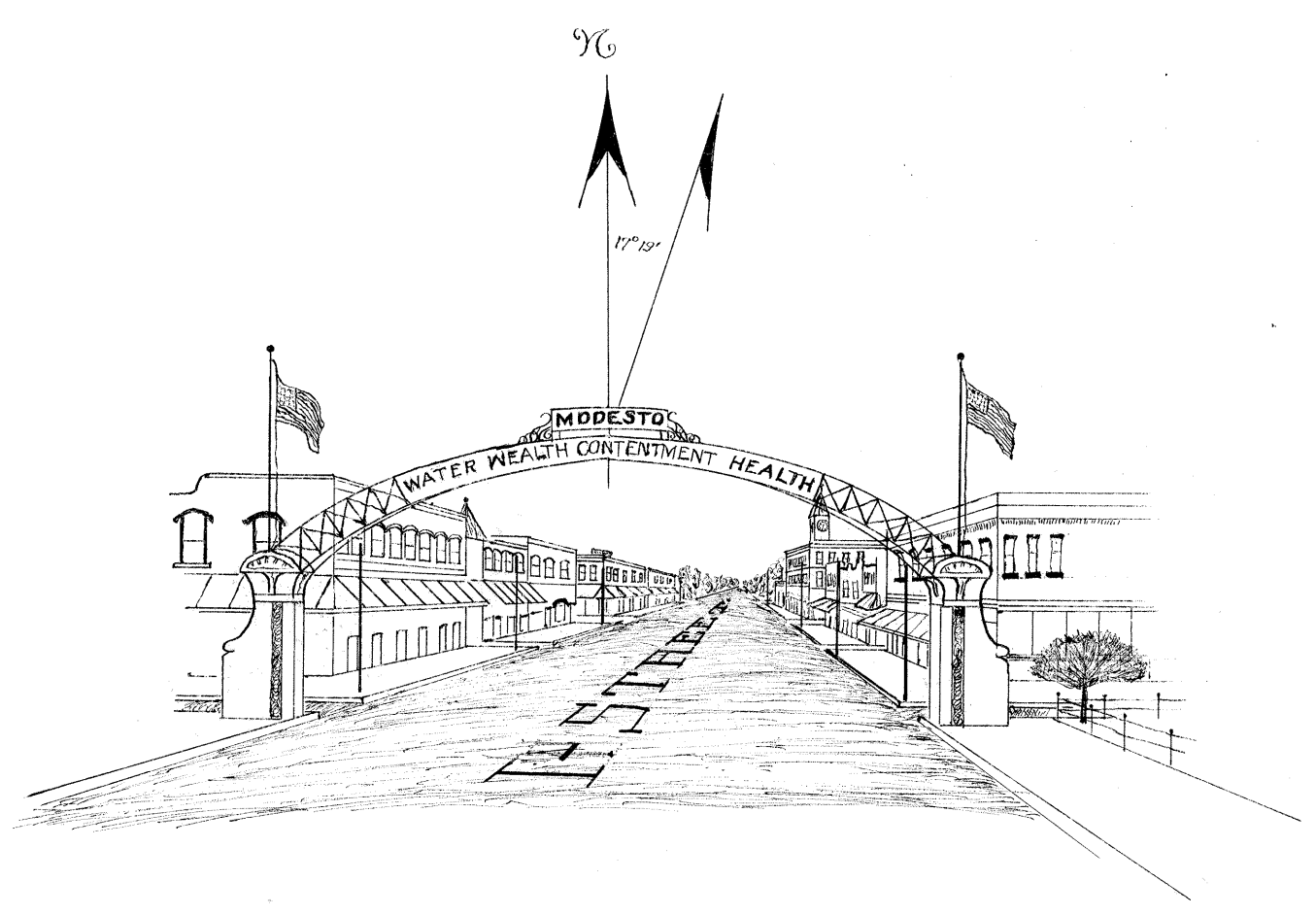
332.125ft. is the corrected length of west line of Block 3. Original survey was 327.0ft. between found corners.  
 Scale - 50ft. = 1 in.



This is to certify that there are no liens for any State, County, Irrigation, or other tax against the tract of land delineated on this map or any part thereof.  
 Dated Nov 12 1912 Dated Nov 11 1912

As to State and County taxes,  
*A. C. Keely*  
 Auditor of Stanislaus County.

As to Irrigation taxes,  
*A. M. Briggs*  
 Tax Collector of the Modesto Irrigation District.



I, Geo. H. Freitas, a licenced land surveyor in and for the State of California do hereby certify that this is a true and correct map of the subdivision of lots 6 and 7 of the Caldwell tract in the N.E. 1/4 of Section 29 T.3 S, R.9 E, M.D.B. & M. and delineated and described upon this map by lines and numbers compiled from the field notes of a survey completed on October 29<sup>th</sup> 1912, and that the blocks numbered 1 to 3 inclusive of the subdivision entitled 'Map of Panama Heights Addition' comprises the said survey.

In Witness Whereof: I have hereunto set my hand and seal this 12<sup>th</sup> day of November 1912.

*Geo. H. Freitas*  
 Licenced Land Surveyor.

This is to certify that this map of the Survey of lots 6 and 7 of the Caldwell tract in the N.E. 1/4 of Section 29 T.3 S, R.9 E, M.D.B. & M. in the County of Stanislaus, State of California, duly acknowledged and certified as required by law having been presented to the Board of Supervisors of the County of Stanislaus, State of California, which Board is the governing body having control of the streets, roads and highways in the territory shown on this map and it is ordered that all avenues be rejected except those heretofore declared to be public highways.

*J. J. McMahon*  
 Chairman Board of Supervisors,  
 Attest: *Y. B. ...* Clerk  
 By: *...* Deputy

Know all men by these presents that G. F. Stoddard of Modesto, California, does declare and say that he is the owner and proprietor of the land described and delineated upon this map by lines and numbers, that he has caused the said map to be made and that the said map is true and correct, he consenting to the making and filing thereof.

*G. F. Stoddard*

State of California } s.s.  
 County of Stanislaus }  
 On this 11 day of NOVEMBER 1912,  
 before me J. A. ... a notary public in and for the County of Stanislaus, State of California personally appeared before me G. F. Stoddard, known to me to be the person who executed the same.  
 Witness my hand and seal on the day and year first above written.

*J. A. ...*  
 A notary public in and for the County of Stanislaus, State of California.